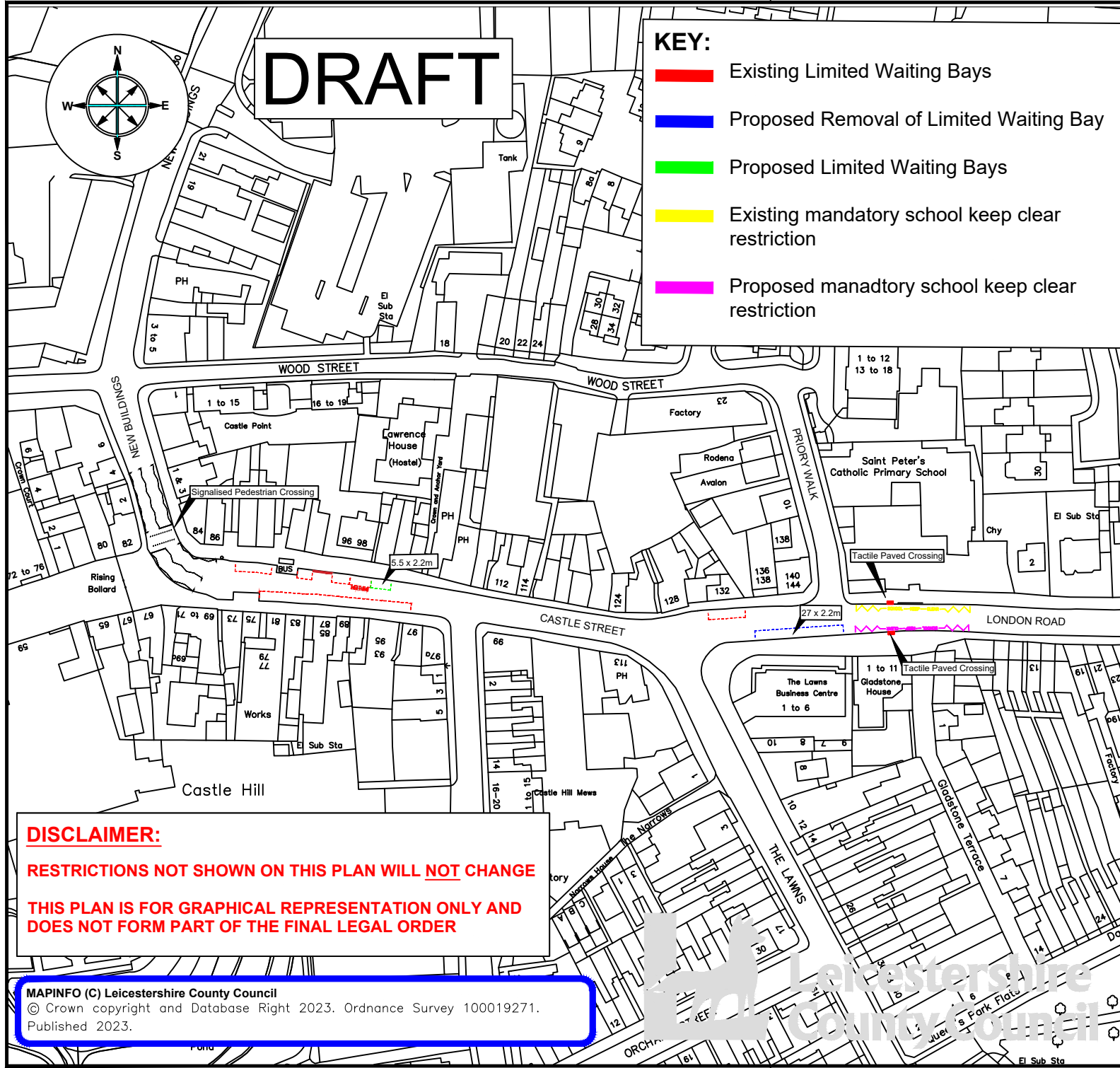
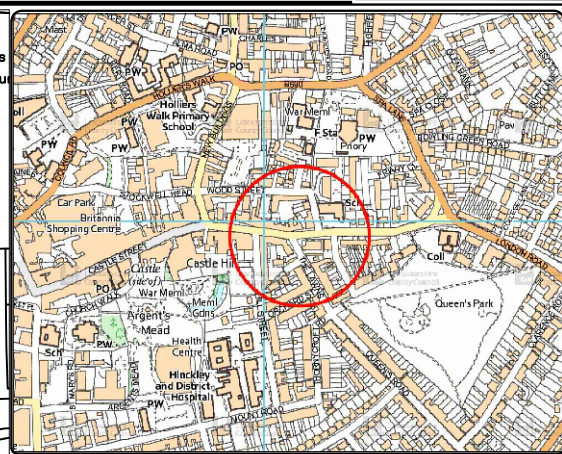


**DRAFT**

**KEY:**

- █ Existing Limited Waiting Bays
- █ Proposed Removal of Limited Waiting Bay
- █ Proposed Limited Waiting Bays
- █ Existing mandatory school keep clear restriction
- █ Proposed mandatory school keep clear restriction



**Leicestershire  
County Council**

**ENVIRONMENT AND  
TRANSPORT DEPARTMENT**

**ANN CARRUTHERS  
DIRECTOR**

**NETWORK MANAGEMENT  
DEVELOPMENT & GROWTH**

**CASTLE STREET, HINCKLEY**

TITLE:  
**DRAFT PLAN**

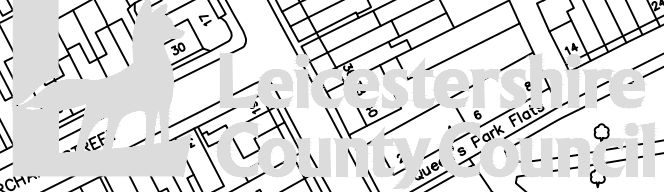
DRAWING NUMBER	SCALE
<b>DRAFT</b>	<b>NTS</b>
PREPARED BY: █	DATE: JUNE 2023
CHECKED BY: █	SIZE : A4
APPROVED BY: █	

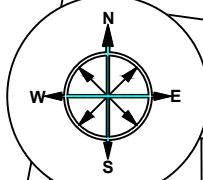
COUNTY HALL \* GLENFIELD \* LEICESTER \* LE3 8ST  
 Tel:0116 3050001 \* Fax: 0116 3050006

E-Mail address: [customerservices@leics.gov.uk](mailto:customerservices@leics.gov.uk)  
 Website: [www.leicestershire.gov.uk](http://www.leicestershire.gov.uk)

**DISCLAIMER:**  
 RESTRICTIONS NOT SHOWN ON THIS PLAN WILL NOT CHANGE  
 THIS PLAN IS FOR GRAPHICAL REPRESENTATION ONLY AND  
 DOES NOT FORM PART OF THE FINAL LEGAL ORDER

MAPINFO (C) Leicestershire County Council  
 © Crown copyright and Database Right 2023. Ordnance Survey 100019271.  
 Published 2023.

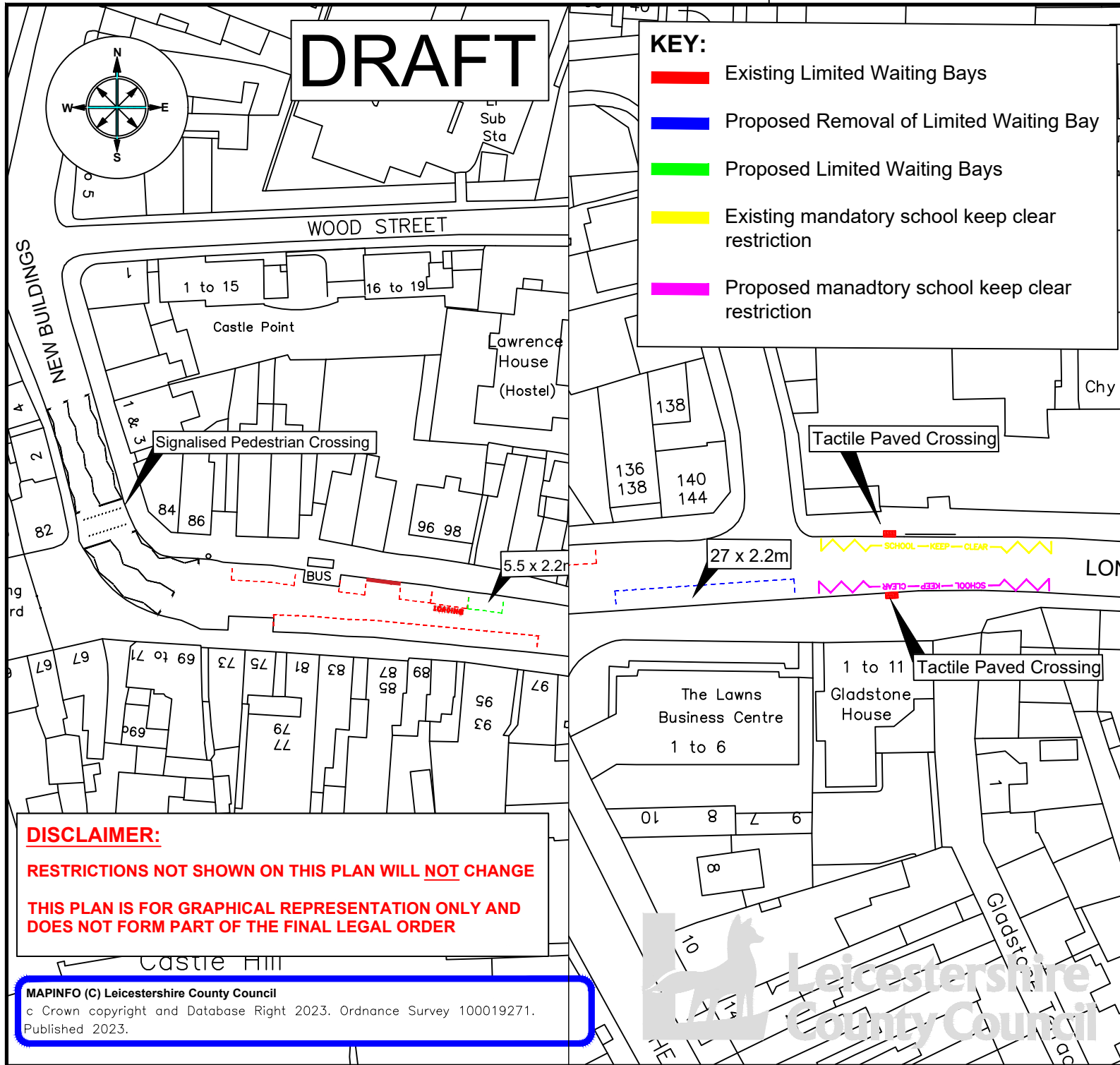
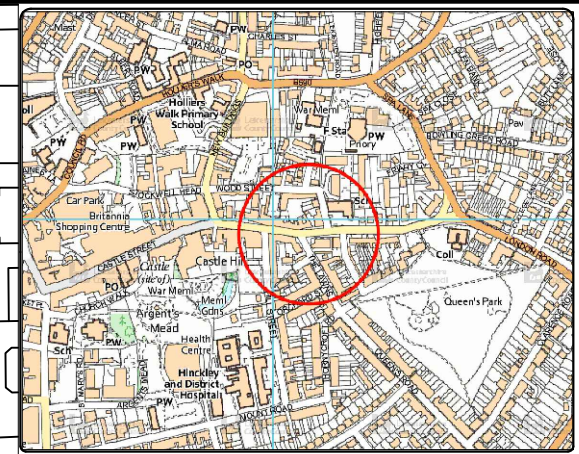




# DRAFT

### KEY:

- █ Existing Limited Waiting Bays
- █ Proposed Removal of Limited Waiting Bay
- █ Proposed Limited Waiting Bays
- █ Existing mandatory school keep clear restriction
- █ Proposed mandatory school keep clear restriction



**ENVIRONMENT AND  
TRANSPORT DEPARTMENT**

**ANN CARRUTHERS  
DIRECTOR**

**NETWORK MANAGEMENT  
DEVELOPMENT & GROWTH**

**CASTLE STREET, HINCKLEY**

TITLE:  
**DRAFT PLAN**

DRAWING NUMBER		SCALE	
<b>DRAFT</b>		<b>NTS</b>	
PREPARED BY:	██████	DATE:	FEB 2023
CHECKED BY:	██████	SIZE :	A4
APPROVED BY:	██████		

COUNTY HALL \* GLENFIELD \* LEICESTER \* LE3 8ST

Tel: 0116 3050001 \* Fax: 0116 3050006

E-Mail address:	customerservices@leics.gov.uk
Website:	www.leicestershire.gov.uk

### DISCLAIMER:

**RESTRICTIONS NOT SHOWN ON THIS PLAN WILL NOT CHANGE**

**THIS PLAN IS FOR GRAPHICAL REPRESENTATION ONLY AND  
DOES NOT FORM PART OF THE FINAL LEGAL ORDER**

MAPINFO (C) Leicestershire County Council

© Crown copyright and Database Right 2023. Ordnance Survey 100019271.  
Published 2023.

